

PROPOSED CHANGES APPLICATION REPORT

Appendix 11 – Access and Rights of Way Plans –Proposed Changes Extracts

Drax Bioenergy with Carbon Capture and Storage

The Planning Act 2008, National Infrastructure Planning Advice Note Sixteen: ‘How to request a change which may be material (‘AN16’), and the Infrastructure Planning (Compulsory Acquisition) Regulations 2010

Document Reference Number: 8.5.3.11

Applicant: Drax Power Limited

PINS Reference: EN010120



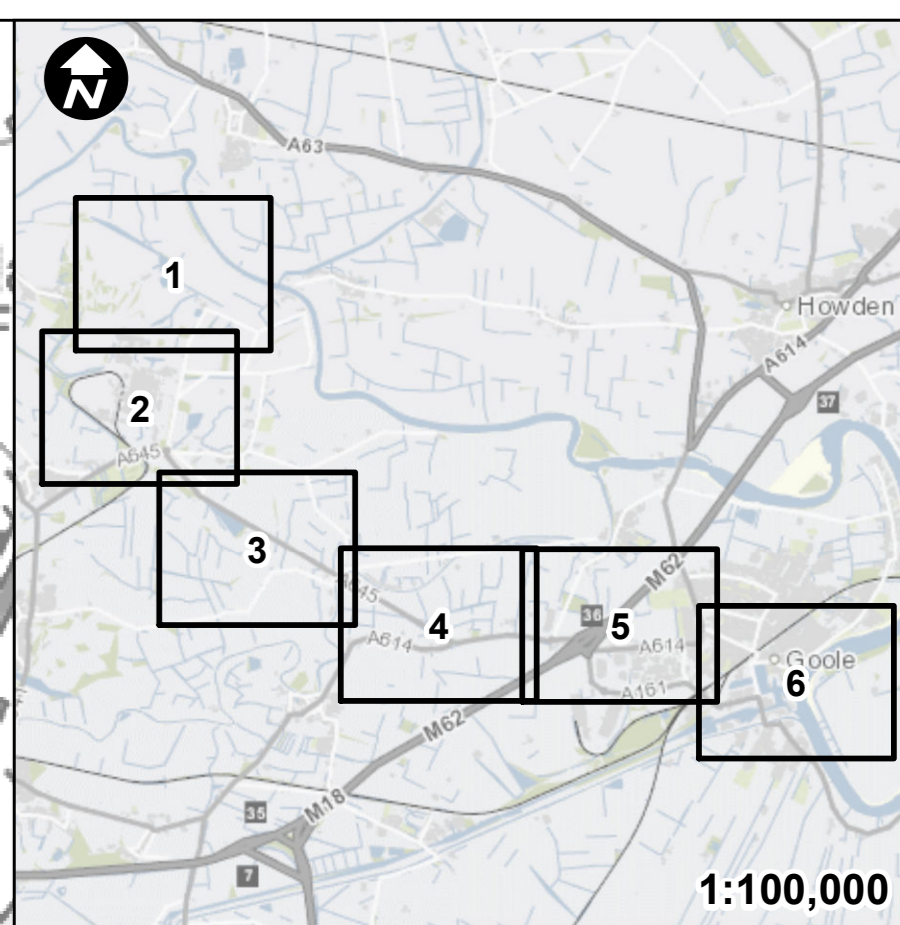
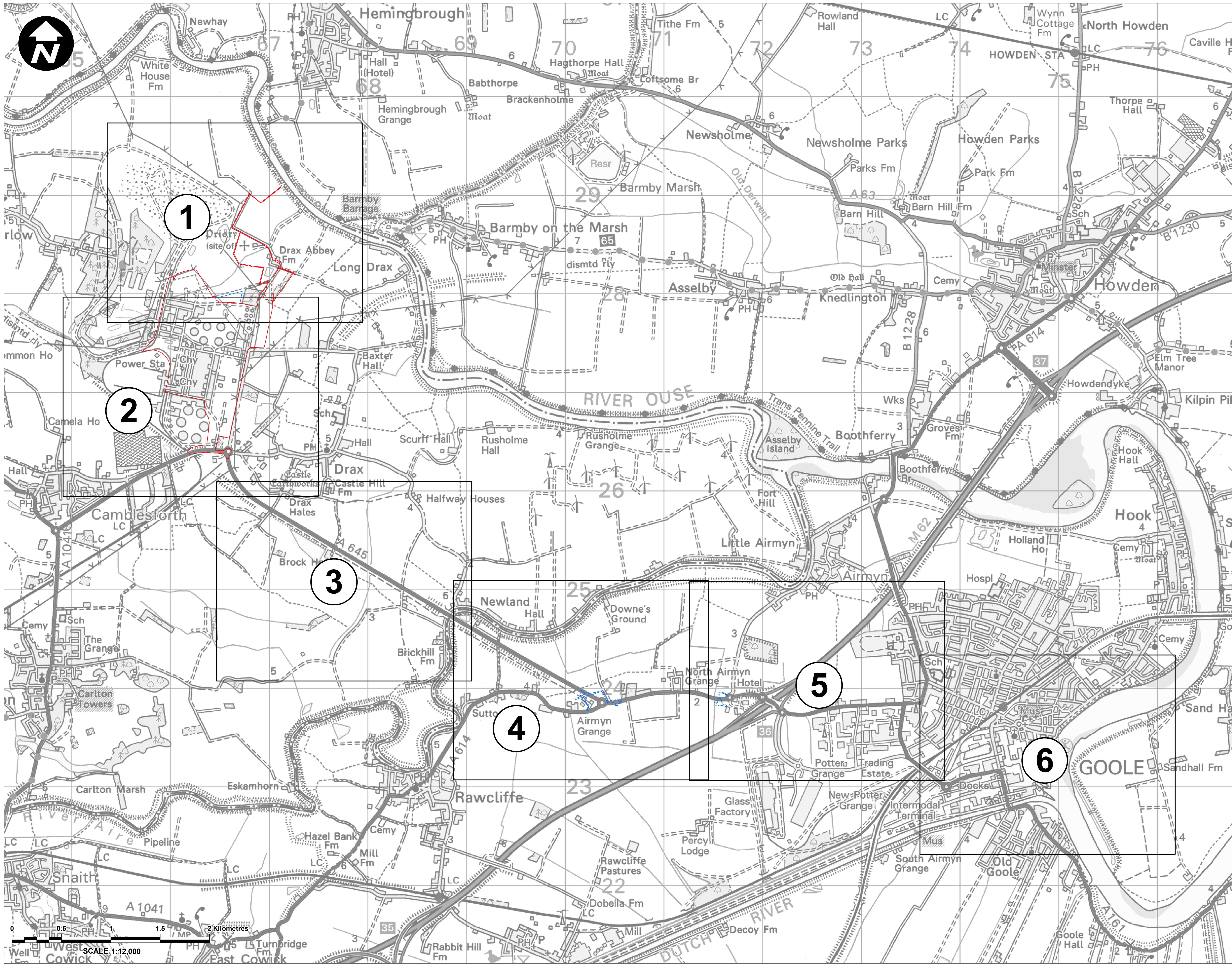
DATE: December 2022

DOCUMENT OWNER: WSP

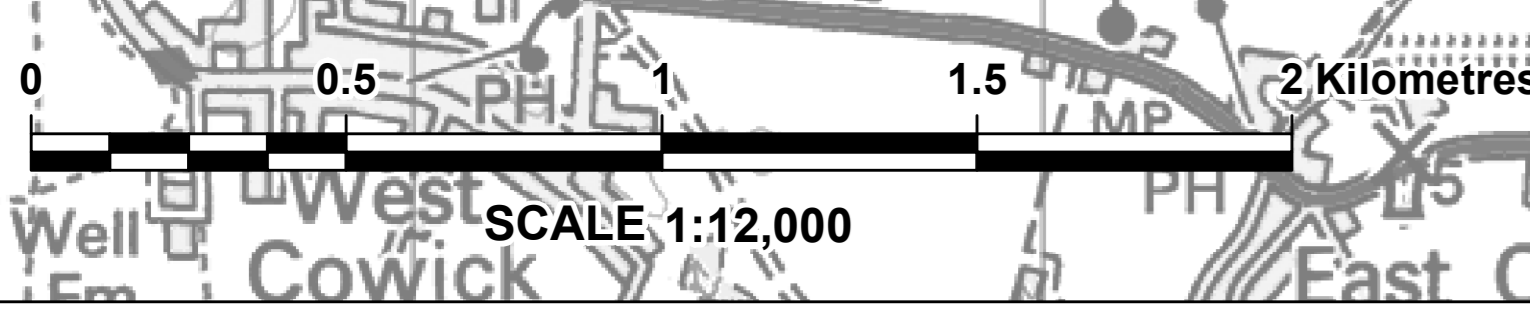
AUTHOR: Rachel Graham

APPROVER: Sean Carroll

PUBLIC



Key:
 Existing Order Limits
 Proposed Changes to Order



Infrastructure Planning (Applications: Prescribed Forms and Procedure) Regulations 2009 - Regulation 5(2)(k)
 Mapping reproduced by permission of Ordnance Survey on behalf of HMSO.
 Contains OS data © Crown Copyright and database right 2022
 0100031673



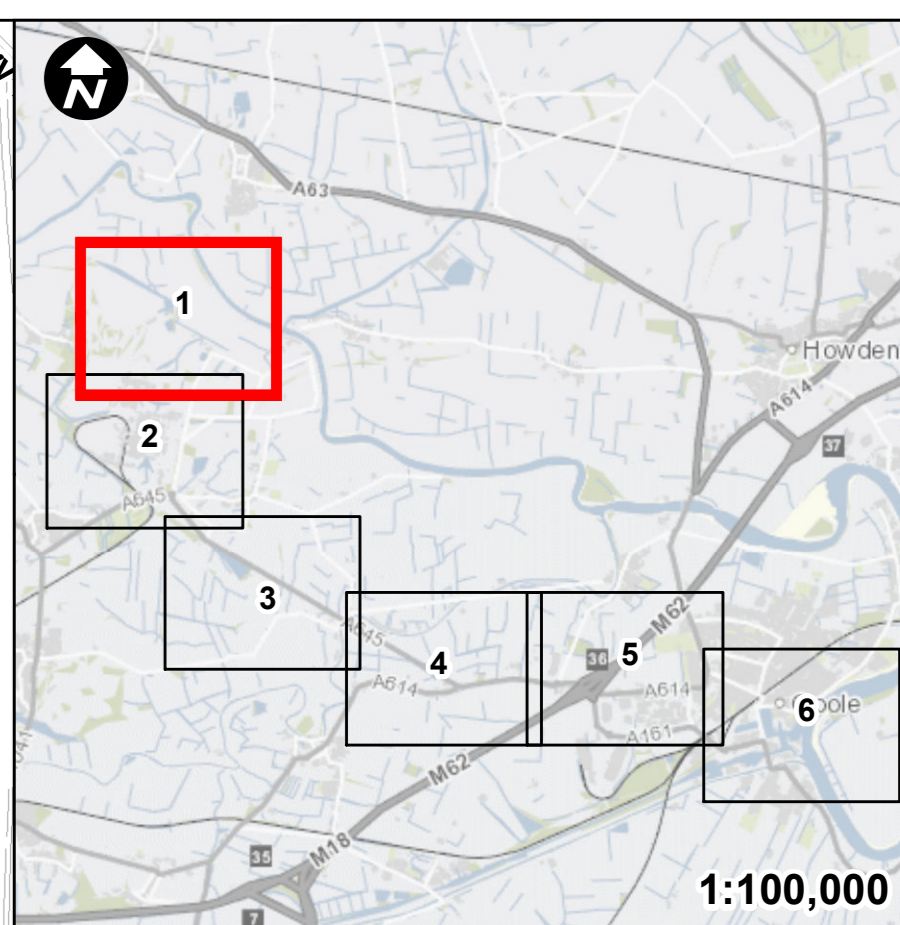
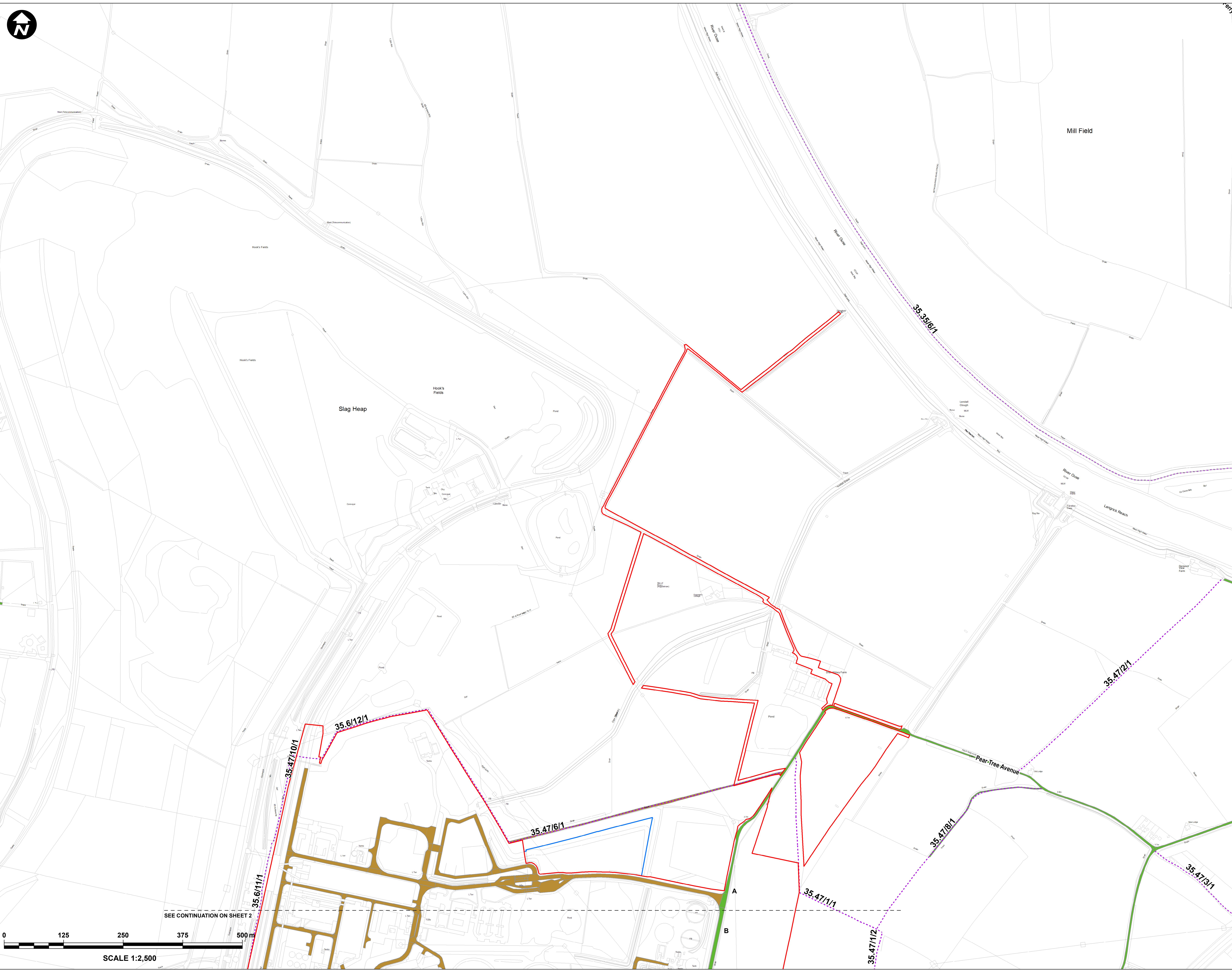
PROJECT TITLE
DRAX BECCS DCO

DRAWING TITLE
 ACCESS AND RIGHTS OF WAY PLANS - EXTRACTS IN RELATION TO THE PROPOSED CHANGES TO THE PROPOSED CHANGES (KEYPLAN)

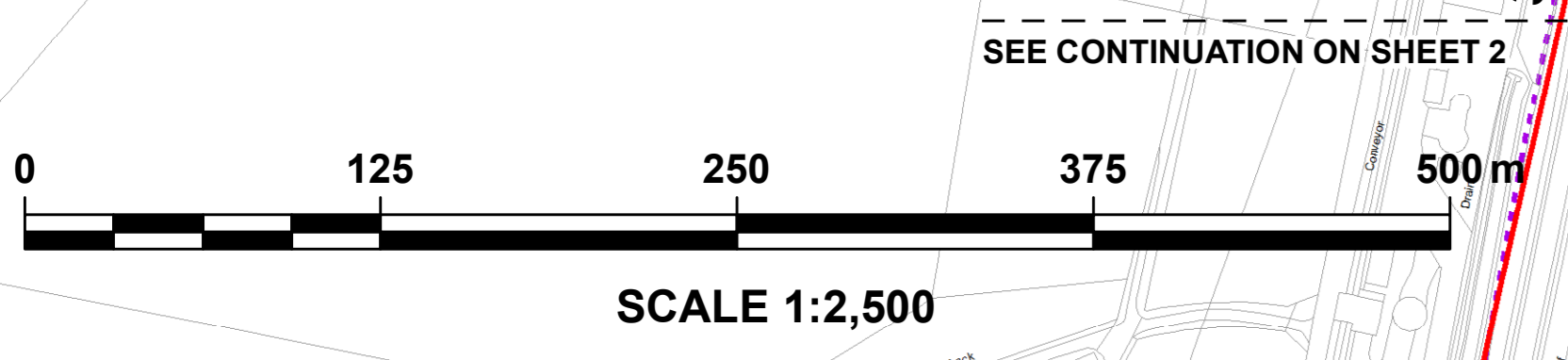
DRAWING STATUS
 FOR ISSUE

| DRAWN | CHECKED | APPROVED | AUTHORISED |
|-------|---------|----------|------------|
| LH | BS | RG | SC |

SCALE @ A0 SIZE
 1:12,000 DATE 05/12/2022 REVISION
 DRAWING NUMBER
 EN010120-PA-WP-2.4-Sheet0



- Existing Order Limits
- Proposed Changes to Order Limits
- New Permanent Means of Access
- Public Rights of Way**
- Bridleway
- Footpath
- Major Roads
- Private Roads (assumed)
- Minor Roads



Infrastructure Planning (Applications: Prescribed Forms and Procedure) Regulations 2009 - Regulation 5(2)(k)
 Mapping reproduced by permission of Ordnance Survey on behalf of HMSO.
 Contains OS data © Crown Copyright and database right 2022



PROJECT TITLE
Drax BECCS DCO

DRAWING TITLE
ACCESS AND RIGHTS OF WAY PLANS - EXTRACTS IN RELATION TO THE PROPOSED CHANGES SHEET 1 OF 6

DRAWING STATUS
FOR ISSUE

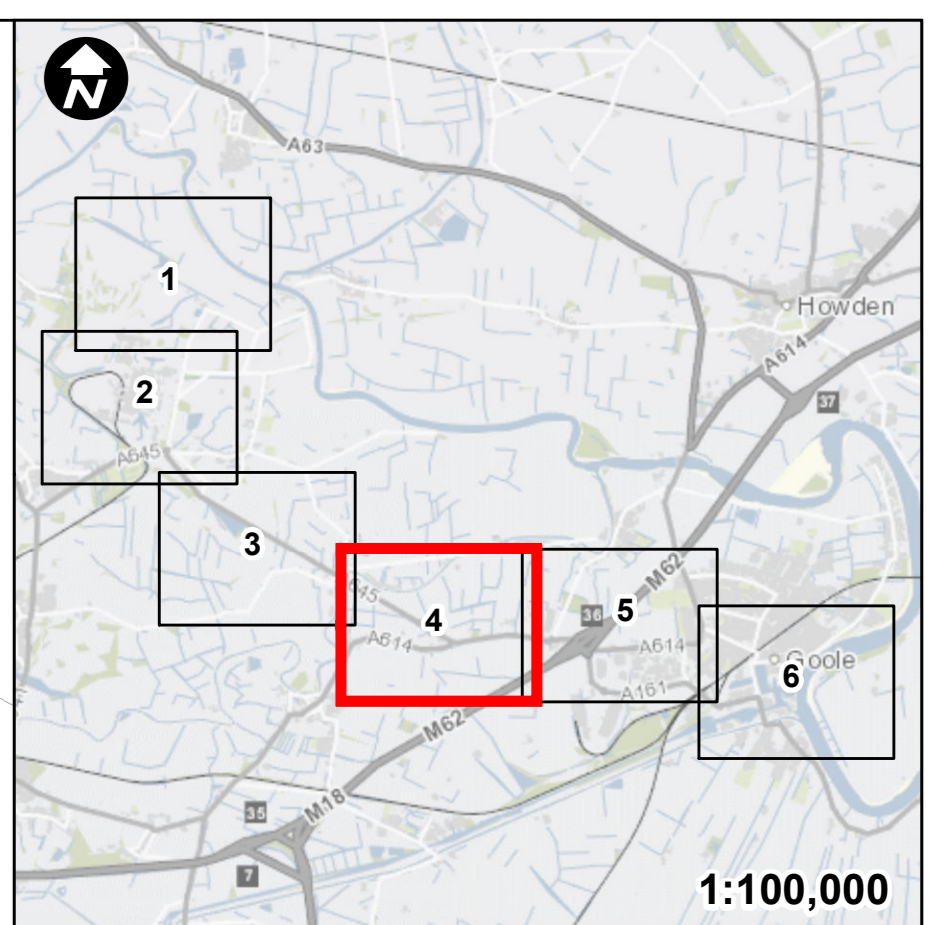
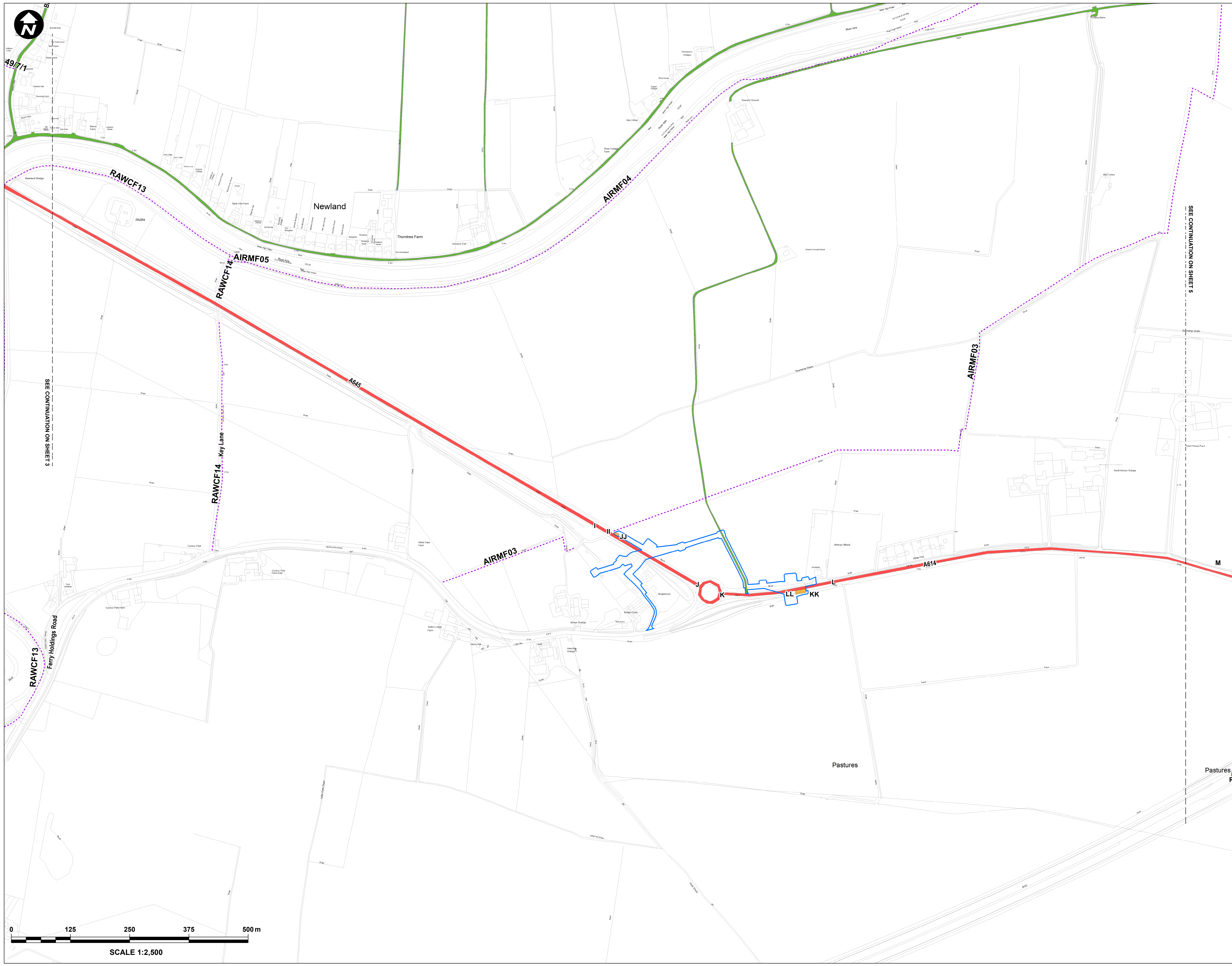
| DRAWN | CHECKED | APPROVED | AUTHORISED |
|-------|---------|----------|------------|
| LH | BS | RG | SC |
| | | | |

SCALE @ A3 SIZE
 1:2,500

DATE
 05/12/2022

REVISION

DRAWING NUMBER
 EN010120-PA-WP-2.4-Sheet1



- Existing Order Limits
- Proposed Changes to Order Limits
- New Permanent Means of Access
- Public Rights of Way**
- Bridleway
- Footpath
- Major Roads
- Private Roads (assumed)
- Minor Roads

Infrastructure Planning (Applications: Prescribed Forms and Procedure) Regulations 2009 - Regulation 5(2)(k)
 Mapping reproduced by permission of Ordnance Survey on behalf of HMSO.
 Contains OS data © Crown Copyright and database right 2022



PROJECT TITLE
Drax BECCS DCO

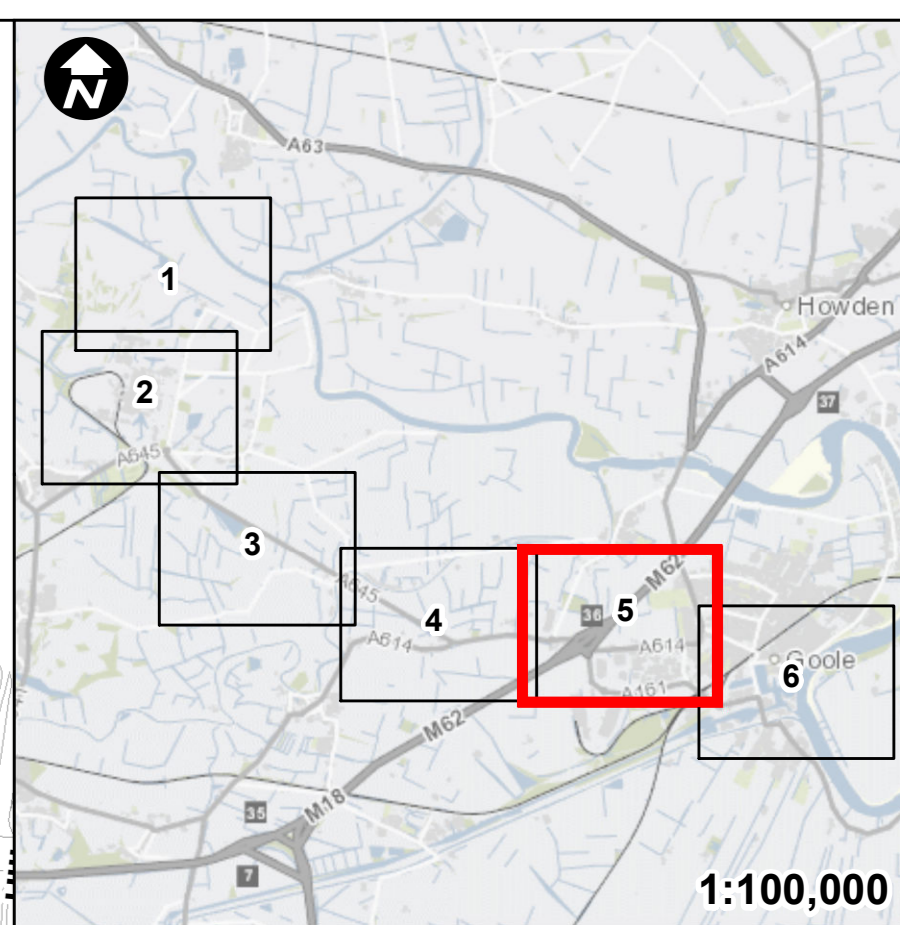
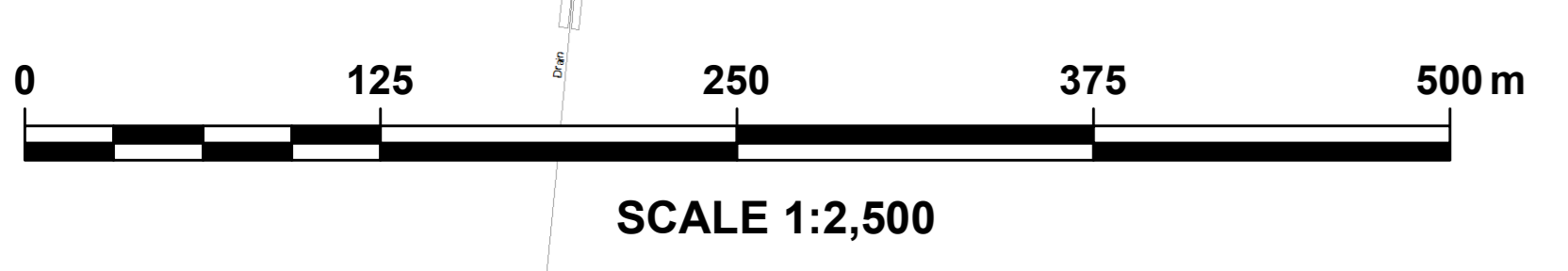
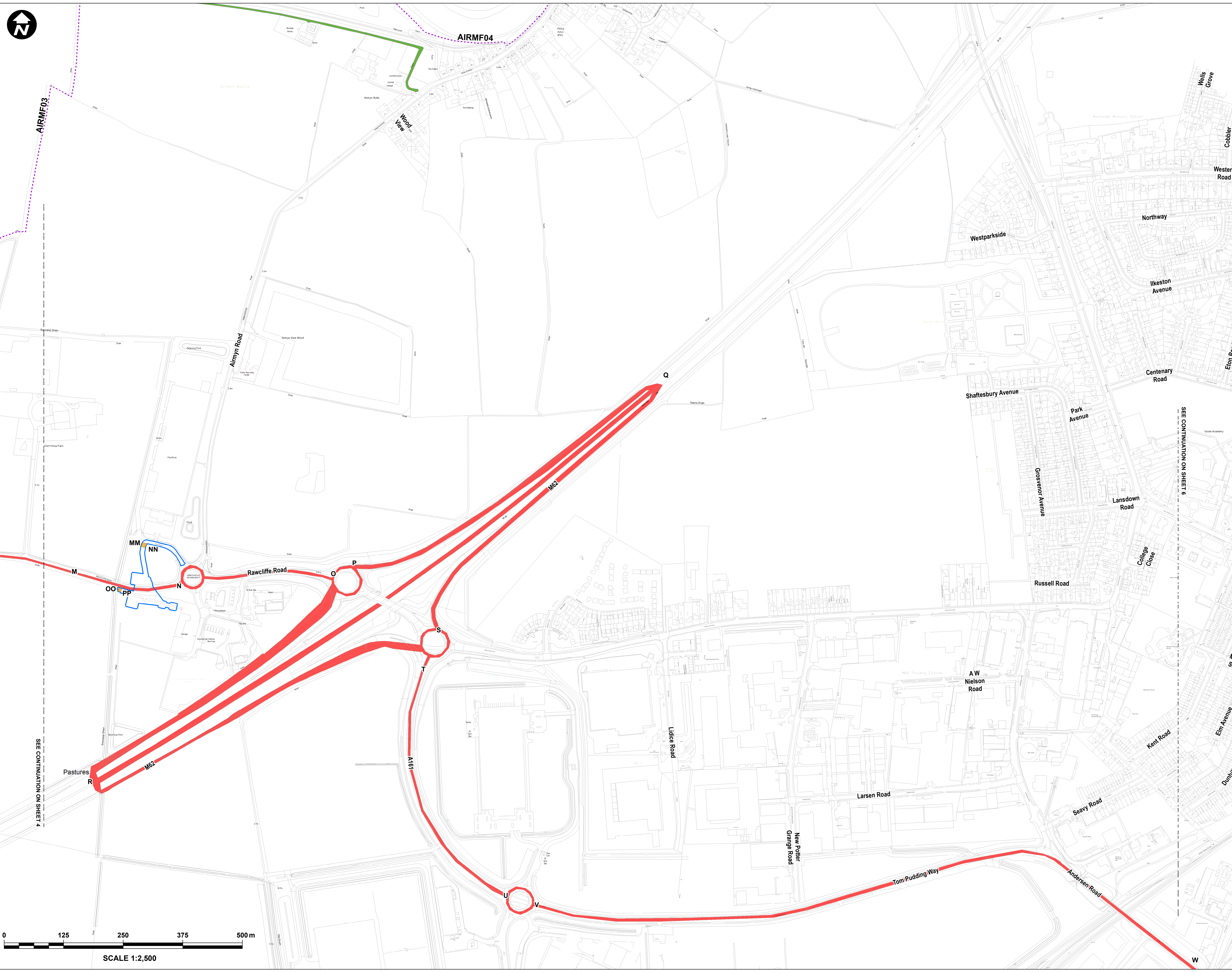
DRAWING TITLE
ACCESS AND RIGHTS OF WAY PLANS - EXTRACTS IN RELATION TO THE PROPOSED CHANGES SHEET 4 OF 6

DRAWING STATUS
FOR ISSUE

| | | | |
|-------|---------|----------|------------|
| DRAWN | CHECKED | APPROVED | AUTHORISED |
| LH | BS | RG | SC |

| | | |
|-----------------|------------|----------|
| SCALE @ A0 SIZE | DATE | REVISION |
| 1:2,500 | 05/12/2022 | |

DRAWING NUMBER
 EN010120-PA-WP-8.5.3.11-Sheet4



- Existing Order Limits
- Proposed Changes to Order Limits
- New Permanent Means of Access
- Public Rights of Way**
- Bridleway
- Footpath
- Major Roads
- Private Roads (assumed)
- Minor Roads

Infrastructure Planning (Applications: Prescribed Forms and Procedure) Regulations 2009 - Regulation 5(2)(k)
 Mapping reproduced by permission of Ordnance Survey on behalf of HMSO.
 Contains OS data © Crown Copyright and database right 2022



PROJECT TITLE
Drax BECCS DCO

DRAWING TITLE
ACCESS AND RIGHTS OF WAY PLANS - EXTRACTS IN RELATION TO THE PROPOSED CHANGES SHEET 5 OF 6

DRAWING STATUS
FOR ISSUE

| | | | |
|-------|---------|----------|------------|
| DRAWN | CHECKED | APPROVED | AUTHORISED |
| LH | BS | RG | SC |

SCALE @ A3 SIZE: 1:2,500
 DATE: 05/12/2022
 REVISION: [blank]
 DRAWING NUMBER: EN010120-PA-WP-8.5.3.11-Sheet5